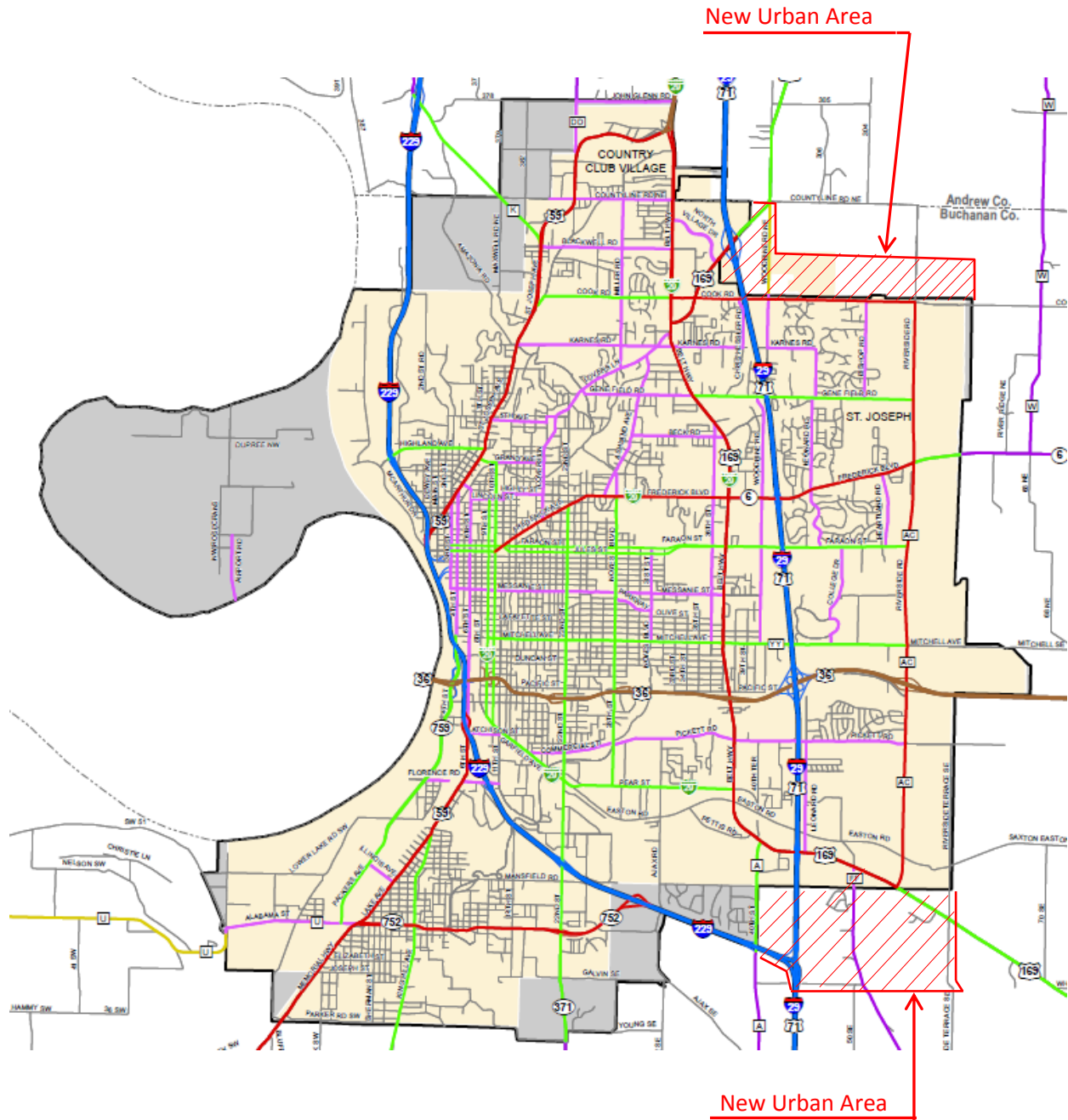
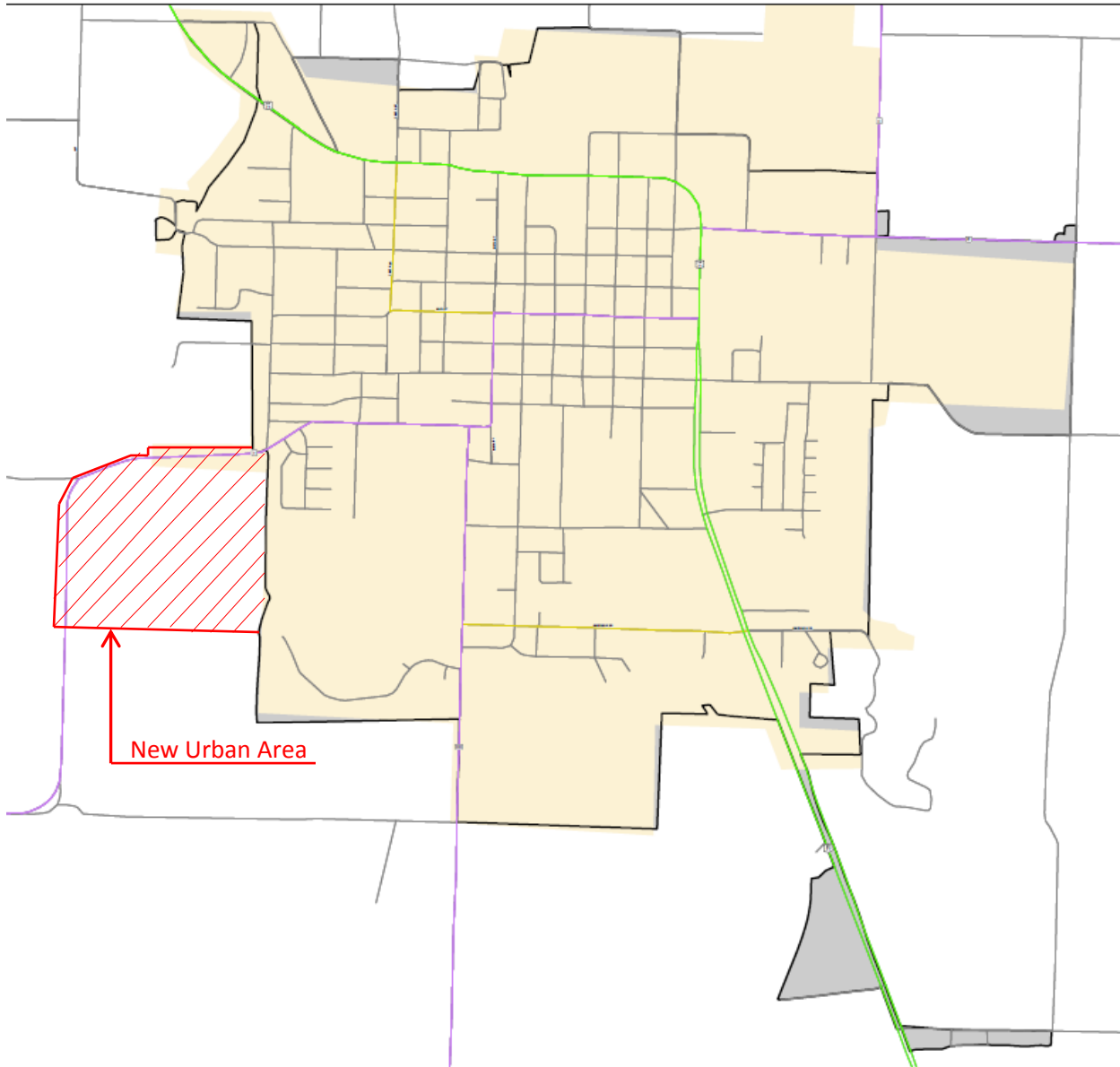


**City of St. Joseph  
Urban Area Boundary  
Proposed Revisions  
10/11/2012**



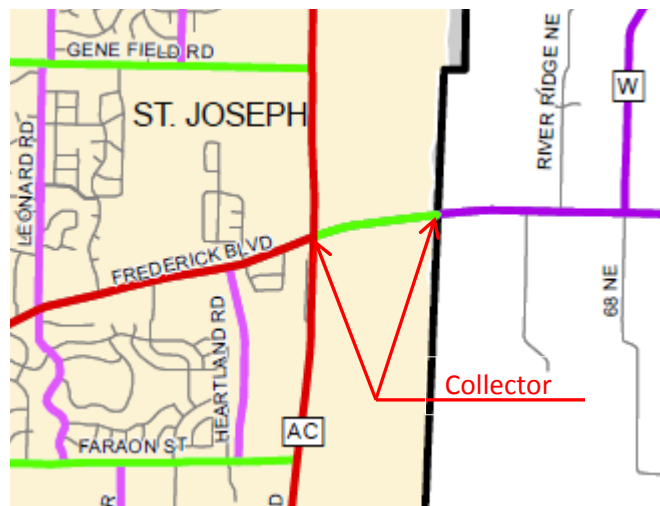
**City of Savannah  
Urban Area Boundary  
Proposed Revisions  
10/11/2012**



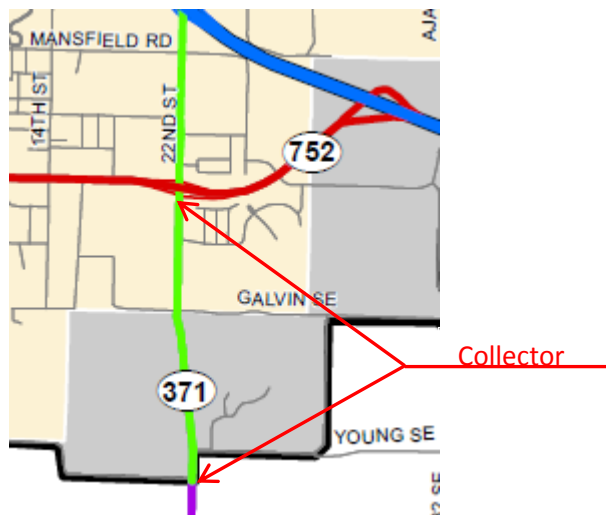
# City of St. Joseph Functional Classification Proposed Revisions 10/11/2012

FUNCTIONAL CLASSIFICATION			
Interstate		Collector	
Other Freeway and Expressway		Major Collector	
Other Principal Arterial		Minor Collector	
Minor Arterial		Local	

Location #1 Route 6 (Frederick Blvd.)– Route AC to East Urban limits

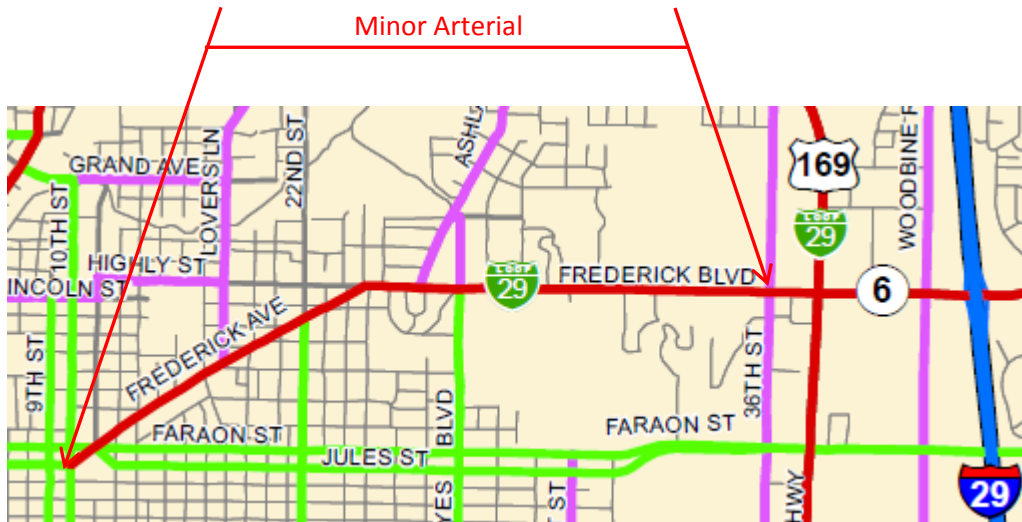


Location #2 Route 371 (22<sup>nd</sup> Street) – Route 752 to South Urban limits

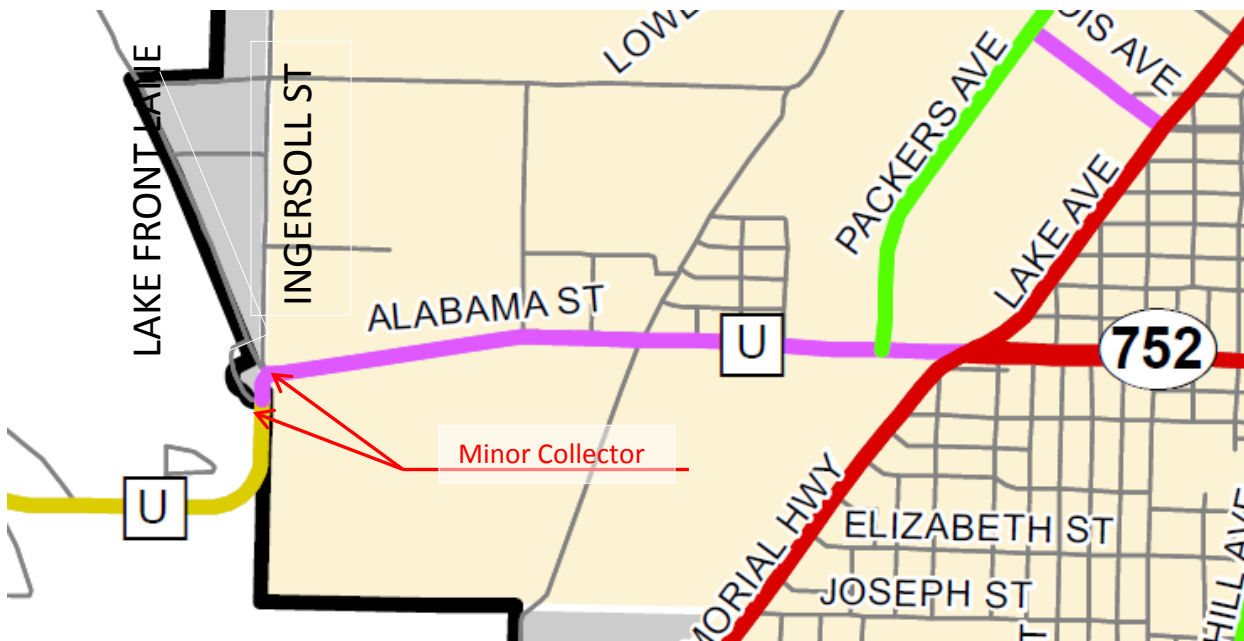


**City of St. Joseph**  
**Functional Classification**  
**Proposed Revisions**  
**10/11/2012**

Location #3 Loop 29 (Frederick Blvd.) –10<sup>th</sup> Street to 36<sup>th</sup> Street



Location #4 Route U –Lake Front Lane to Western Urban Boundary



**City of St. Joseph  
Functional Classification  
Proposed Revisions  
10/11/2012**

Location #5 Woodbine Road – US 169 to North Urban Boundary

